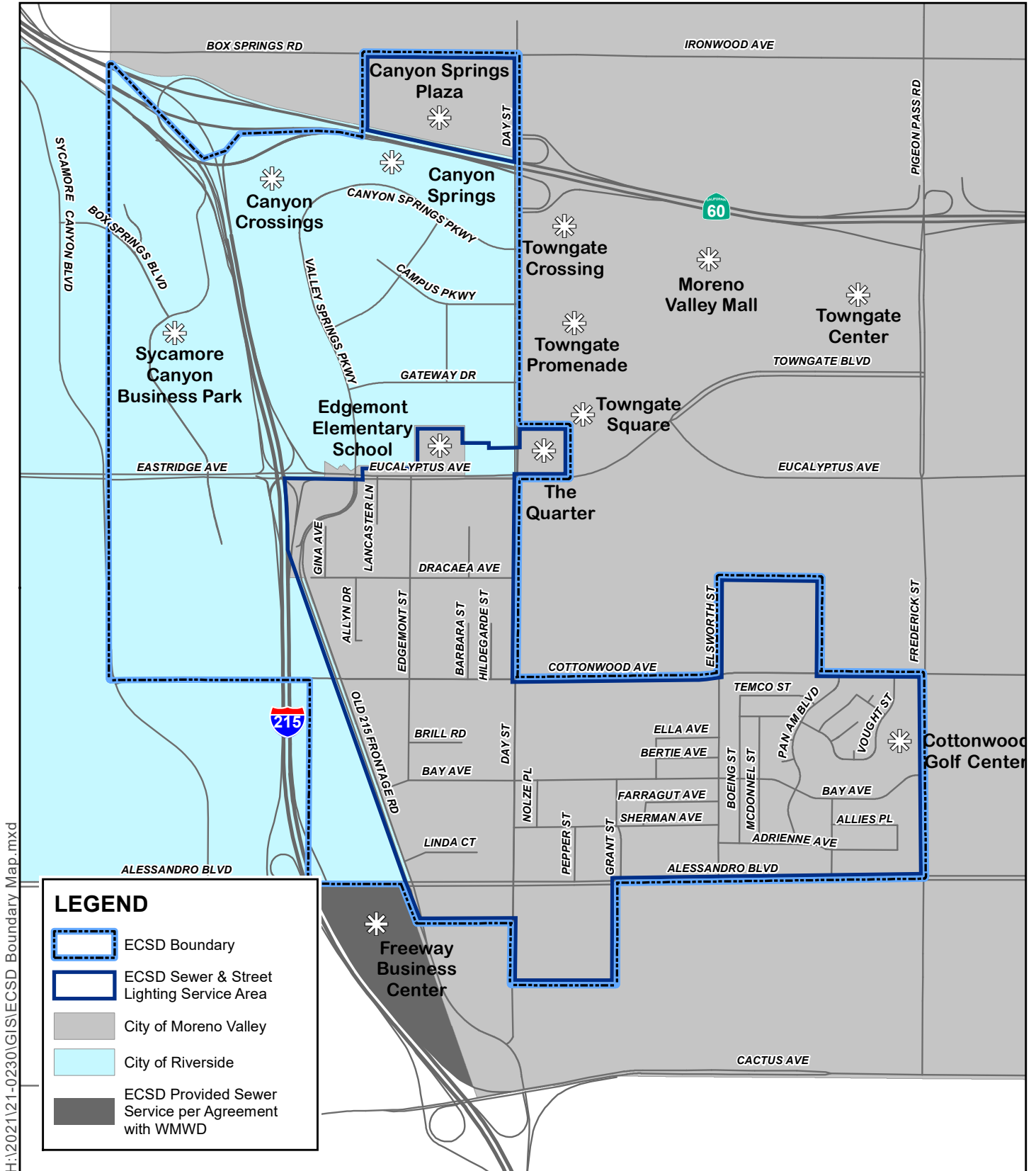







FIGURE 1



H:\2021\21-0230\GIS\ECSD Boundary Map.mxd

LEGEND

-  ECSD Boundary
-  ECSD Sewer & Street Lighting Service Area
-  City of Moreno Valley
-  City of Riverside
-  ECSD Provided Sewer Service per Agreement with WMWD

ECSD Boundary Map



0 1,000 2,000 3,000 Feet